

GREAT MOOSE LAKE

The Narrows

Mrs. Albert Bernard  
Subdivision, 1971

Oani on Great Moose  
Lake Subdivision, 1987

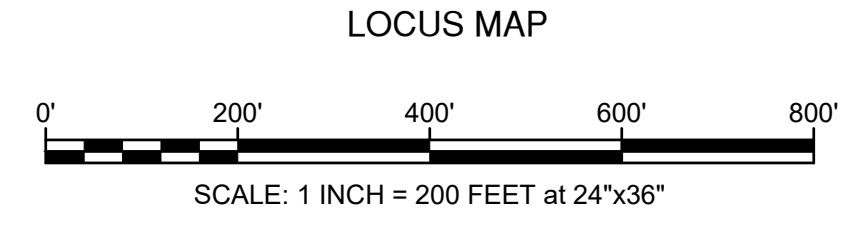
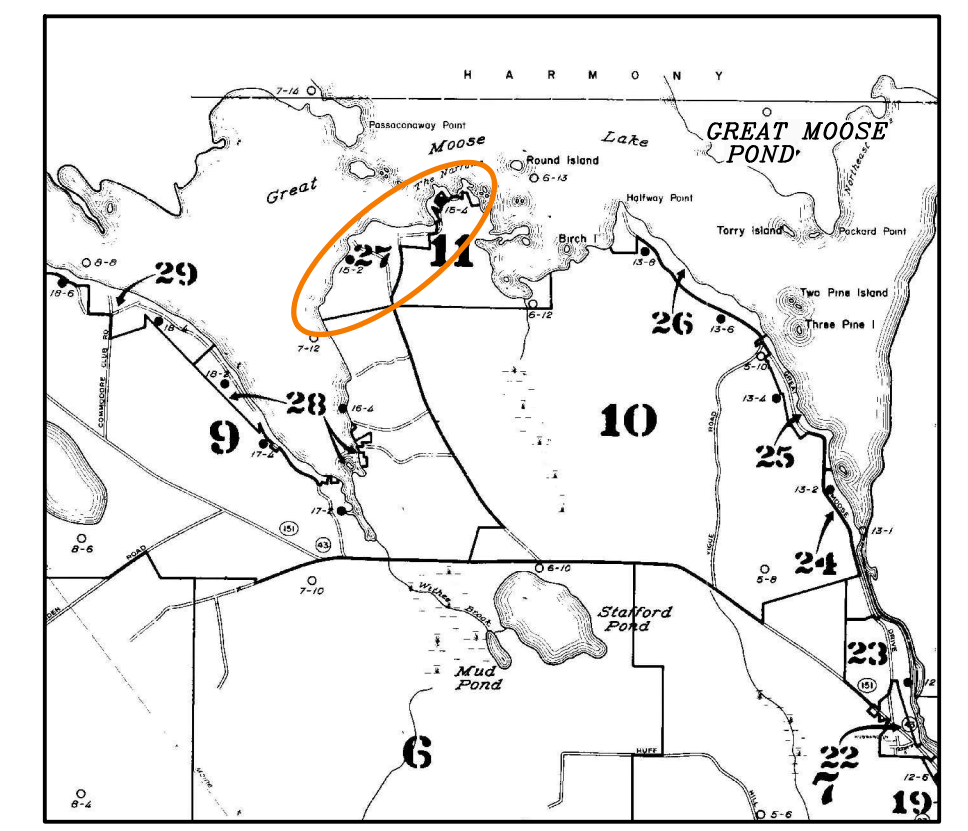
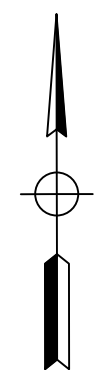
Rocky Acres  
Subdivision,  
1990

**LEGEND**

- 23 Lot Number (if Underlined, based on Boundary Plan)
- 3 Lot Number in Recorded Subdivision
- 123' Distance per Records
- 123's Distance Scaled from Map
- = Opposite Distance on lot is Equal
- ↔ Combines Lot into an Account
- ⑥ Adjacent Map No.
- TG Tree Growth
- Match Line
- Map Boundary

Note: Maps are for assessment purposes only and are not to be used for conveyances.

1/4 Acre



PROPERTY MAP  
**TOWN OF HARTLAND**  
SOMERSET COUNTY, MAINE  
UPDATED BY R.J. BUTLER &  
HEART OF MAINE SURVEYING  
HARMONY, MAINE

AUG. 2022