

## **Town of Hartland Special Purpose Properties 6/22/21 (No Campaigning, Loitering, or Protesting)**

Hartland Pollution Control Facility      162 Pittsfield Avenue

Purpose: Process domestic, commercial and industrial waste water by removing solids from liquid and cleaning the water to an acceptable level so the water can be returned to the environment

Access: Special Purpose Authorized Personnel only

Public Benefit: Cleaning water to protect the environment

Risk/Liability: Sabotage/poisoning the process and releasing contaminants to the environment

Authority: Town of Harland, Maine Department of Environmental Protection and Homeland Security

Pleasant Street Pump Stations      130 Pleasant Street/007-035-099

Purpose: Pump domestic wastewater from lower lying properties to the Treatment Plant

Access: Special Purpose Authorized Personnel only

Public Benefit: Protects environment from overflows of sewage

Risk/liability: Sabotage that causes a release to the environment

Authority: Town of Harland, Maine Department of Environmental Protection

Dam/Base of dam      019-052/019-054

Purpose: Control water level in Great Moose Lake

Access: Special Purpose Authorized Personnel only

Public Benefit: Protect Downtown area from Flooding

Risk/Liability: Drowning/risk of loss of life in undertow

Authority: Town of Harland, Maine DEP, and U S Army Corp of Engineers

Sebasticook River/Moose Lake Bypass Channel (Behind Shirley Humphrey's house), Sebasticook River LB ( Wall system on edge of the river adjacent to Tannery properties), Sebasticook River LF Flood Reduction System ( At left hand side of dam, perpendicular off water street to the concrete wall:

Purpose: Retain water in Flood Conditions

Access: Special Purpose Authorized Personnel only

Public Benefit: Protect residential and commercial areas from flood

Risk/Liability: Damage to infrastructure

Authority: Town of Hartland, Maine DEP, and U S Army Corp of Engineers

Contacted Inland Fisheries and Wildlife, Maine DEP, and US Army Corp of Engineers no rules/guidelines/ or restrictions on distance from the dam. 6/6/22

Railroad                      Adjacent 152 and Cemeteries

Purpose: Snowmobile/Atv Trail

Access: Nontraditional, Snowmobilers and Atvers

Public Benefit: Part of Recreational Trail system

Risk/liability: Safety issue standing on trail

Authority: Town of Hartland

Sand Shed                  Pittsfield Avenue

Purpose: Store sand and salt

Access: Special Purpose Authorized Personnel only

Public Benefit: Storage of sand and salt on concrete to protect environment from salt contamination and winter road safety

Risk/liability: Public safety from equipment and truck traffic

Authority: Town of Hartland

Landfill                    1 Cal's Way

Purpose: Dispose of Special Waste such as contaminated soil, sludge, cdd, ash

Access: Special Purpose Authorize Personnel only

Public Benefit: Managing Special waste disposal for private companies, residents, and other municipalities to protect the environment

Risk/liability: Public Safety

Authority: Town of Hartland and Maine Department of Environmental Protection

Transfer Station        534 Athens Road

Purpose: Disposal of Household waste products

Access: Special Purpose Authorized Personnel only

Public Benefit: Managing household trash to protect the environment

Risk/liability: Public Safety from moving vehicles, equipment, congestion with traffic

Authority: Town of Hartland, and Maine DEP

Fire Station            43 Canaan Road


Purpose: Store Fire trucks, equipment , and training meetings


Access: Special Purpose Authorized Personnel only


Public Benefit: Fire Safety for the Town and Mutual aid communities

Risk/liability: Prohibiting timely response to emergencies

Authority: Town of Hartland

  
\_\_\_\_\_  
*John Hikel*  
*Selectmen*

  
\_\_\_\_\_  
*Jerry Martin*  
*Selectmen*

  
\_\_\_\_\_  
*Mark Brooks*  
*Selectmen*